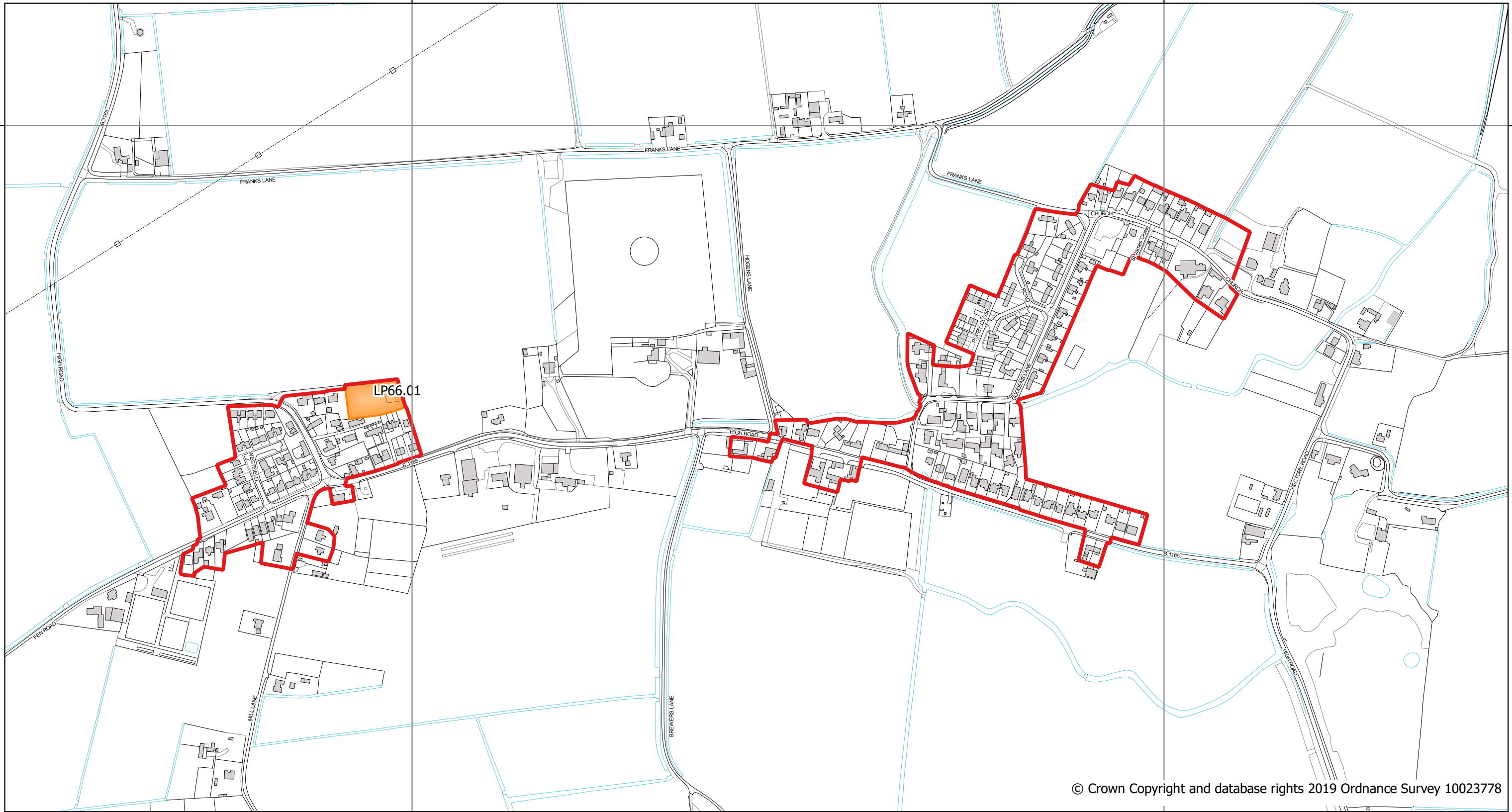


543000

544000

315000

315000



© Crown Copyright and database rights 2019 Ordnance Survey 10023778

543000

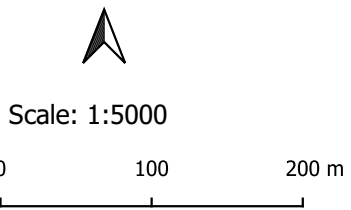
544000

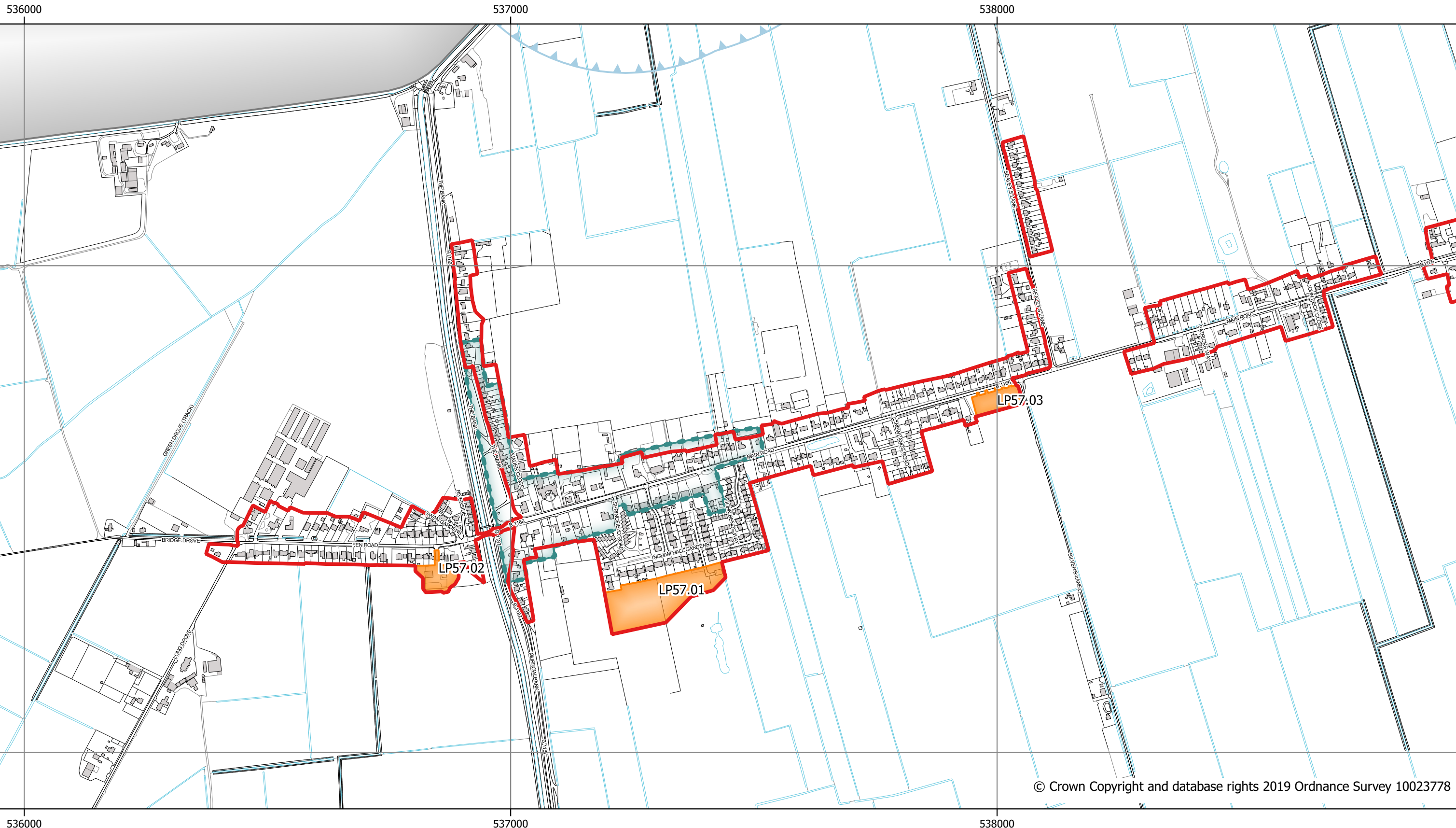


Draft Policies Map (June 2022) Newton-in-the-Isle (Inset 18)

Key







 Residential / Residential-led development	 Settlement Boundary
---	---



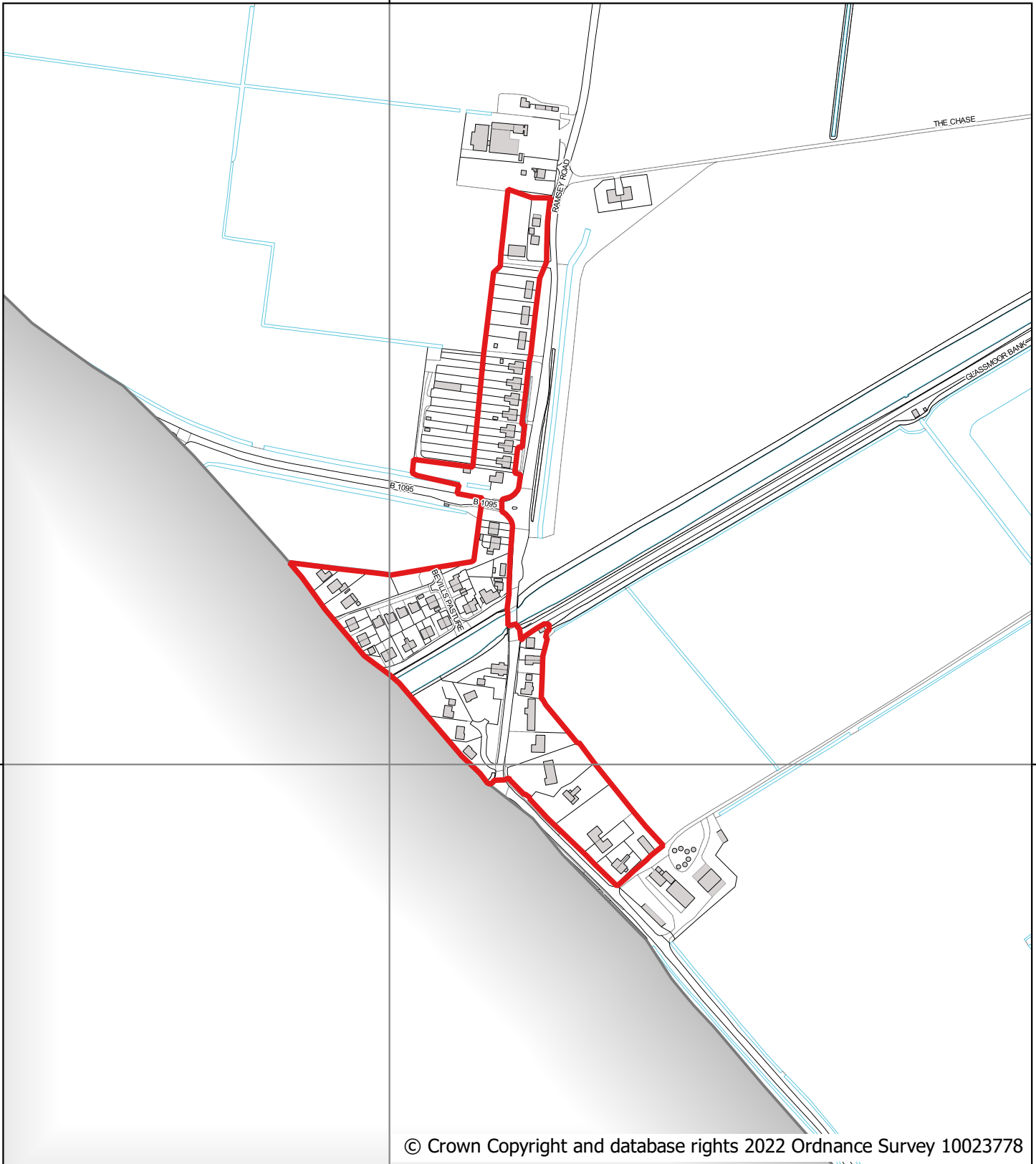


Draft Policies Map (June 2022) Parson Drove (Inset 19)



Key			
	Residential / Residential-led development		Settlement Boundary
	Conservation Area		Consultation Area (WRA)
	Area beyond district boundary		Fenland District

526000



© Crown Copyright and database rights 2022 Ordnance Survey 10023778

526000

292000

292000



Draft Policies Map (June 2022) Pondersbridge (Inset 20)

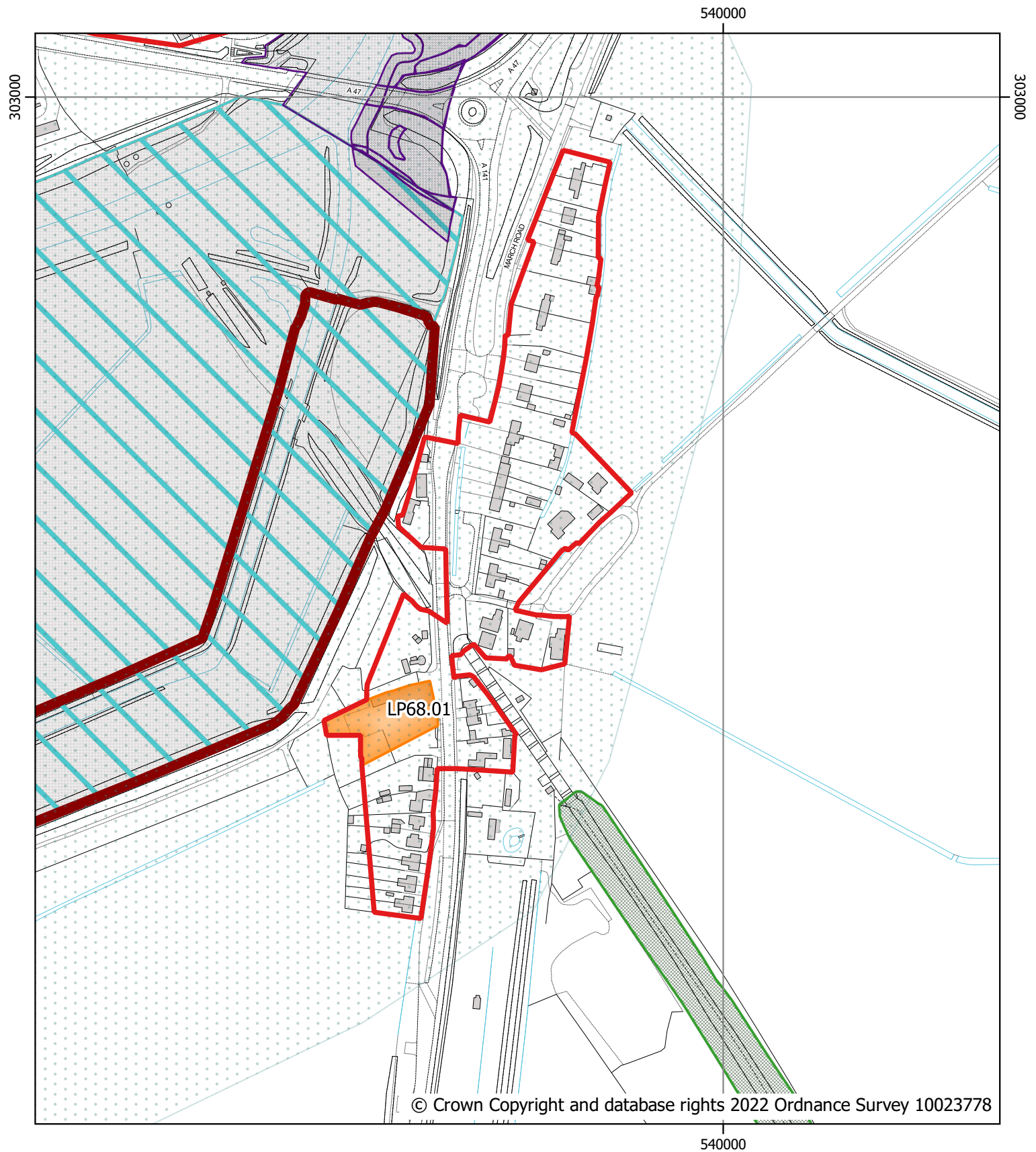
Key

- Settlement Boundary
- Fenland District
- Area beyond district boundary



0 50 100 m





Scale: 1:5000







Draft Policies Map (June 2022) Ring's End (Inset 21)

Key

Site Allocations

-  Residential / Residential-led development
-  Settlement Boundary
-  Special Protection Area & Ramsar Sites
-  Special Area of Conservation

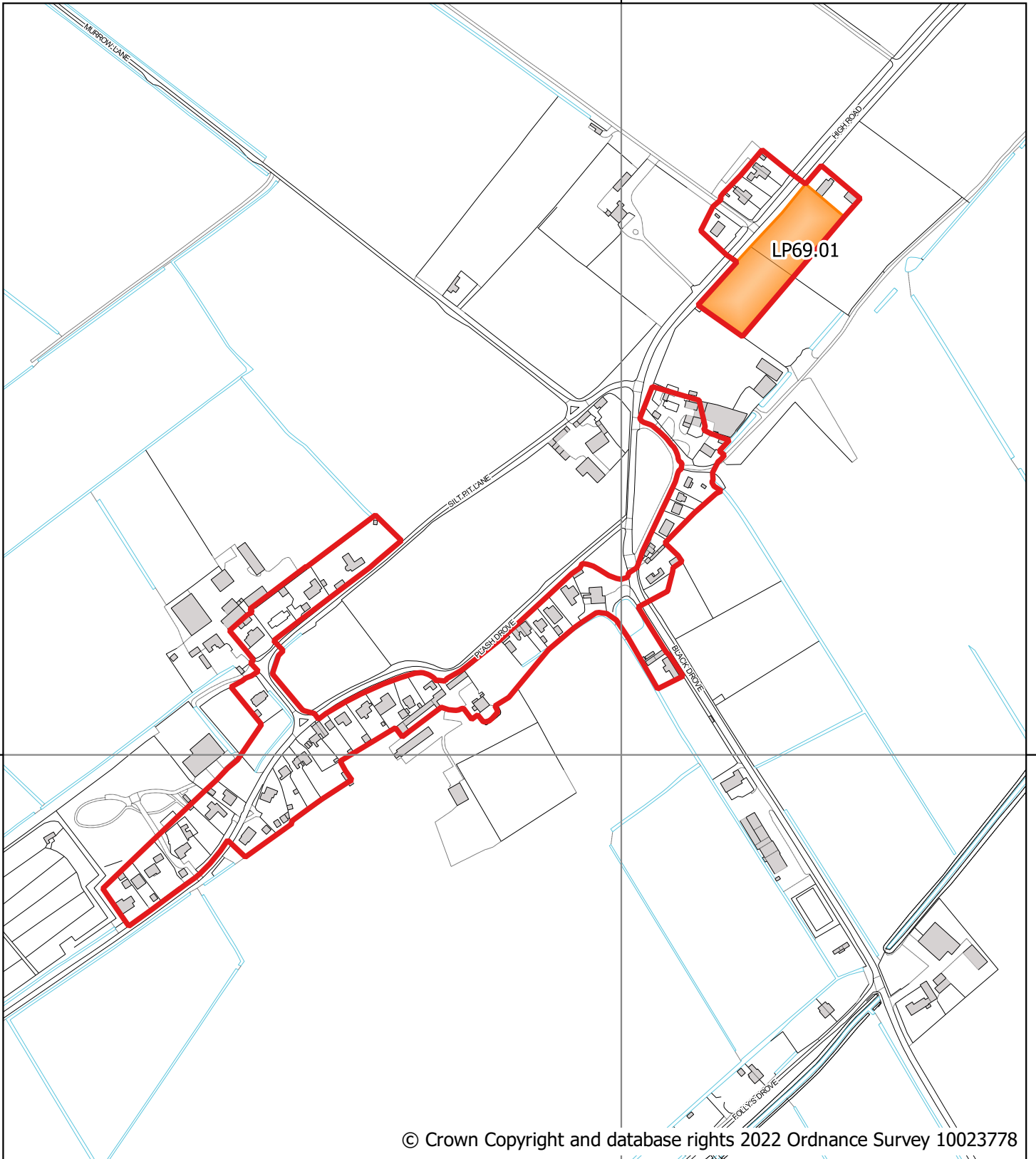
-  Site of Special Scientific Interest
-  Goose & Swan Functional Land IRZ
-  Local Nature Reserve
-  County Wildlife Site



0 50 100 m

Scale: 1:3500

540000

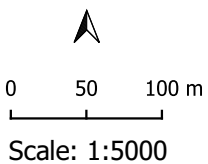


© Crown Copyright and database rights 2022 Ordnance Survey 10023778

540000



Draft Policies Map (June 2022) Tholomas Drove (Inset 22)



Key

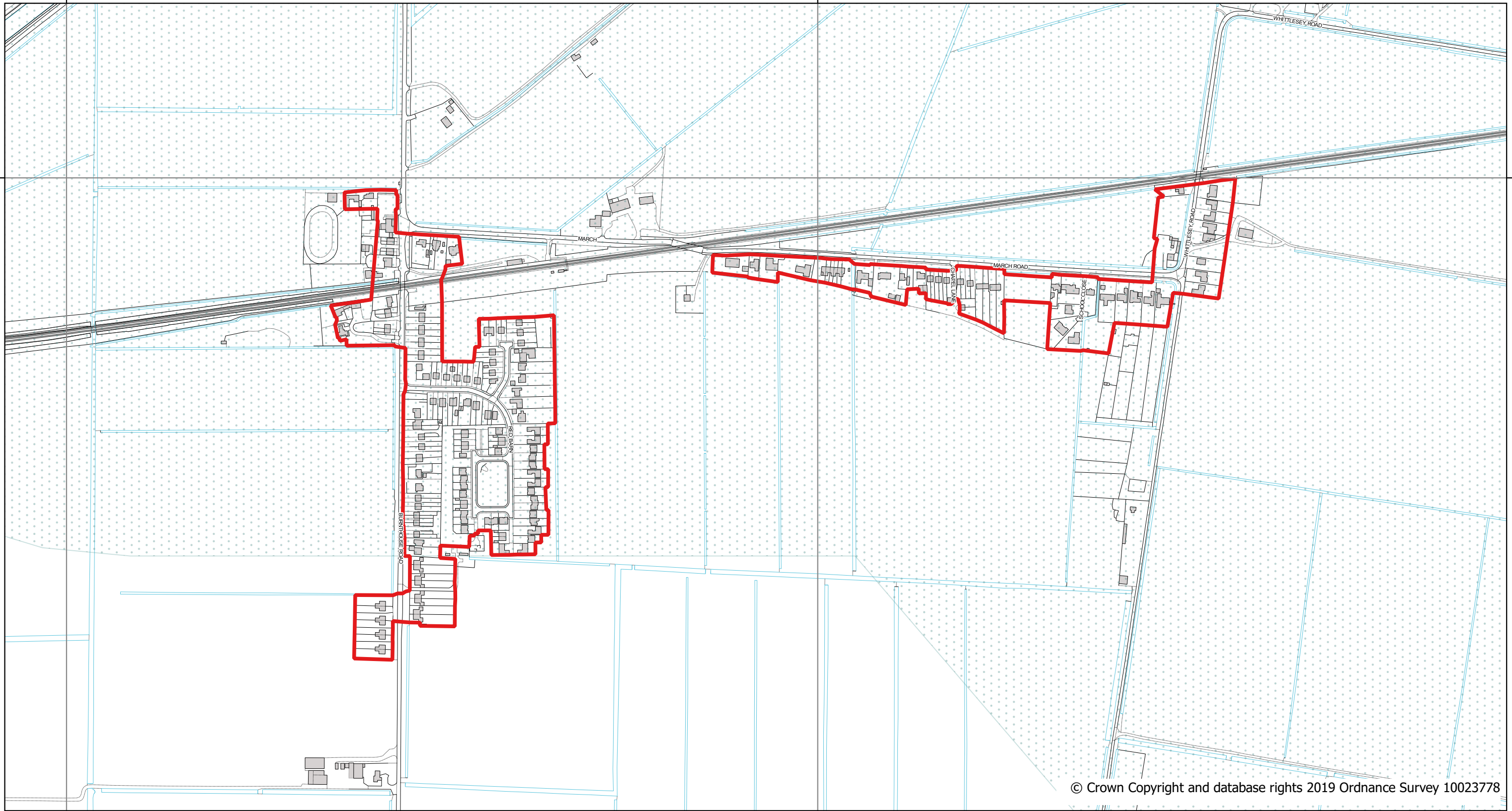
Site Allocations

- Residential / Residential-led development
- Settlement Boundary

533000

534000

297000





© Crown Copyright and database rights 2019 Ordnance Survey 10023778

533000

534000

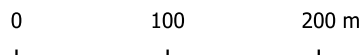


Draft Policies Map (June 2022) Turves (Inset 23)

Key	
	Settlement Boundary
	Goose & Swan Functional Land IRZ



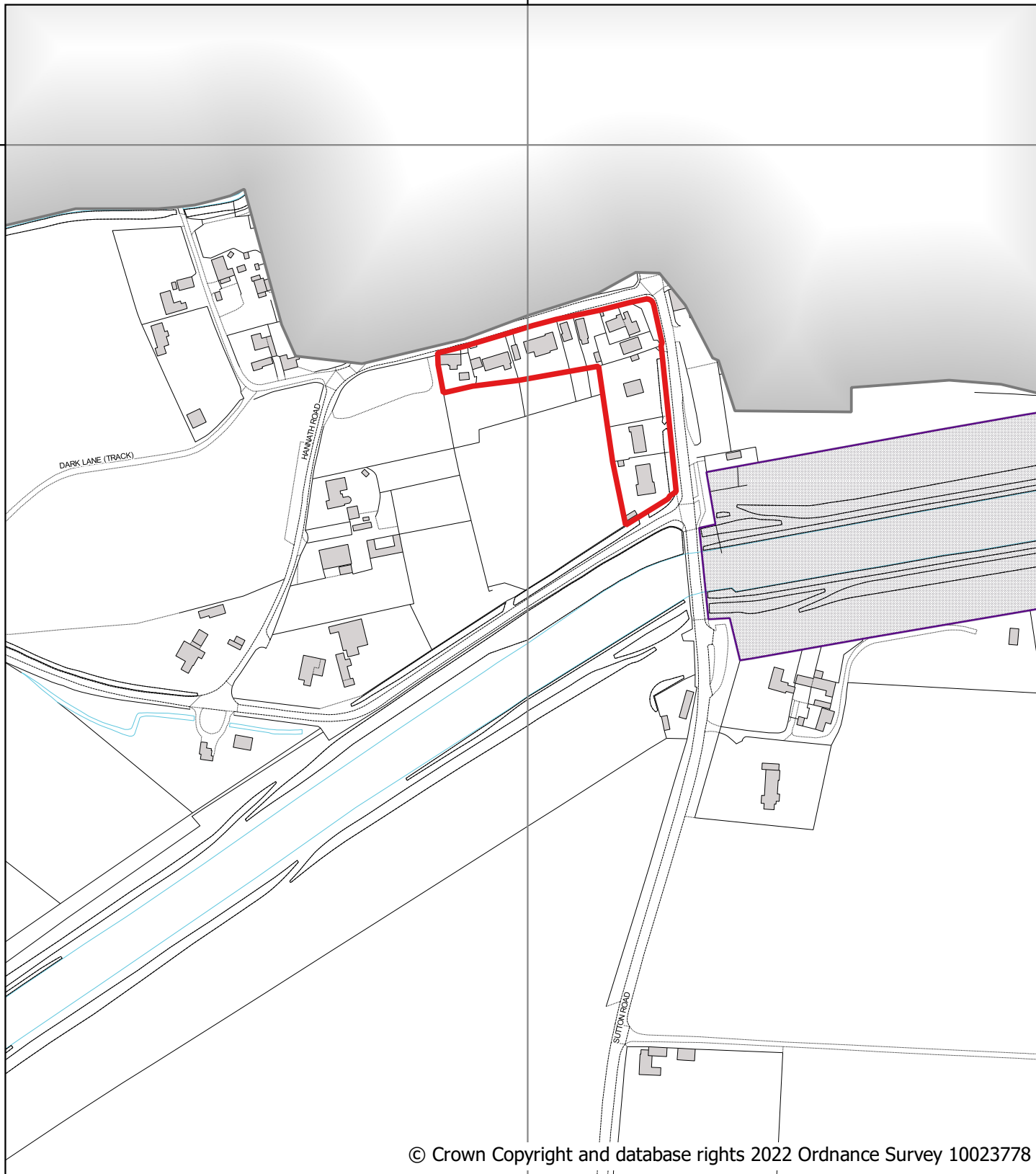
Scale: 1:5000



545000

318000

318000



© Crown Copyright and database rights 2022 Ordnance Survey 10023778

545000




Draft Policies Map (June 2022) Tydd Gote (Inset 24)

Key

 Settlement Boundary

 Fenland District

 County Wildlife Sites

 Area beyond district boundary



0 50 100 m

Scale: 1:3500